









OPTION 1 - West 65th to West 44th

- | | | | |
|---|---|---|--|
|  | Sidewalk-level cycle track, 10' wide |  | Existing traffic signal (unwarranted signals may be recommended for removal) |
|  | Sidewalk, 7' wide minimum |  | Existing bus stop (details for transit waiting environment to be developed) |
|  | Sidewalk-level multi-use path, 15' wide minimum | | |
|  | Sidewalk-level buffer/amenity strip, 5' minimum | | |