









OPTION 2 - West 44th to West 20th

- |   |   |   |  |
|---|---|---|--|
|  | Bike Lanes, 7' wide (typical)                   |  | Existing traffic signal (unwarranted signals may be recommended for removal) |
|  | Sidewalk-level cycle track, 10' wide            |  | Existing bus stop (details for transit waiting environment to be developed)  |
|  | Sidewalk, 7' wide minimum                       |   |  |
|  | Sidewalk-level buffer/amenity strip, 5' minimum |   |  |